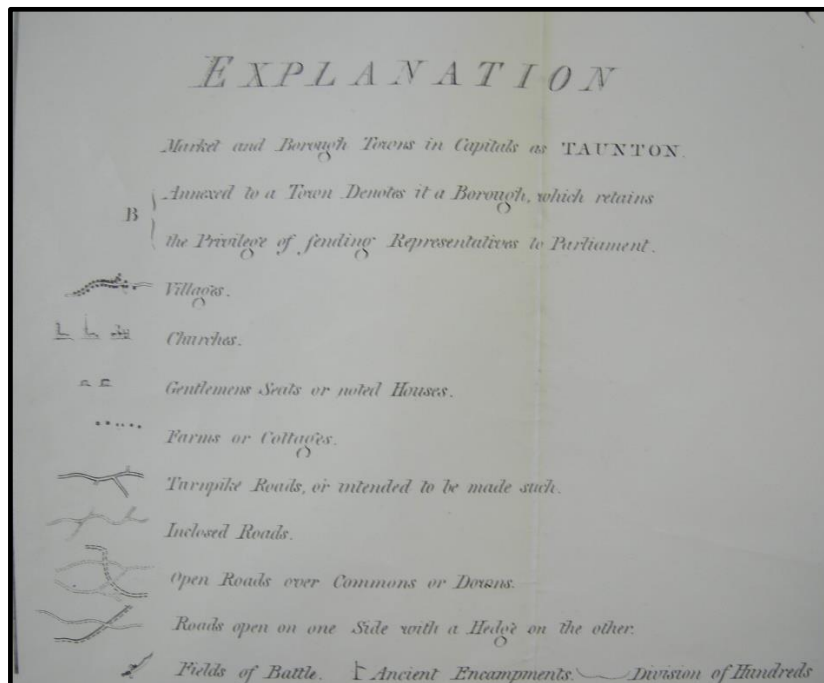


(i) Day & Masters Map (extract) (1782)

Source: South West Heritage Trust



Extract covering application route. Red letters added for reference.



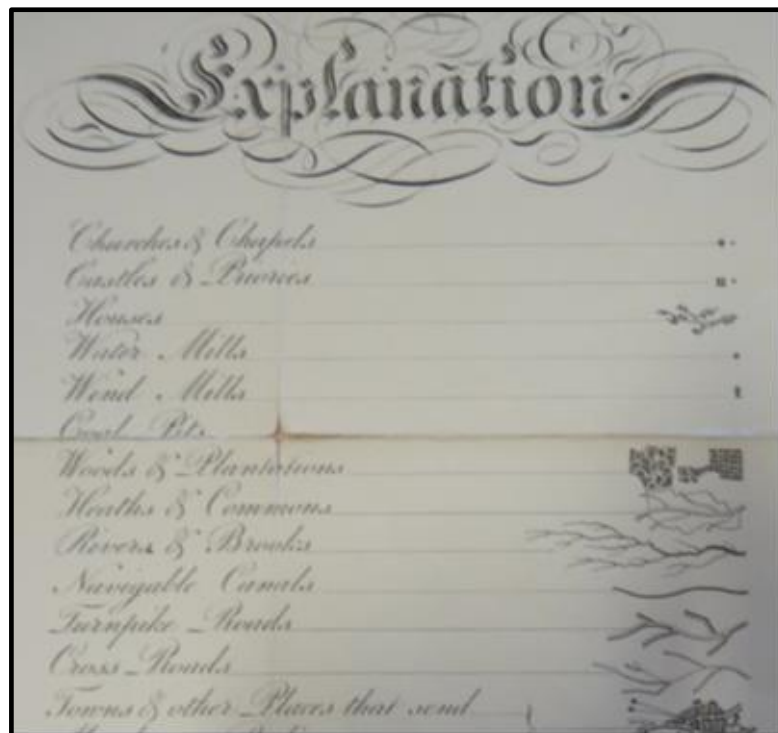
Map key

(ii) Greenwoods Map (extract) (1822)

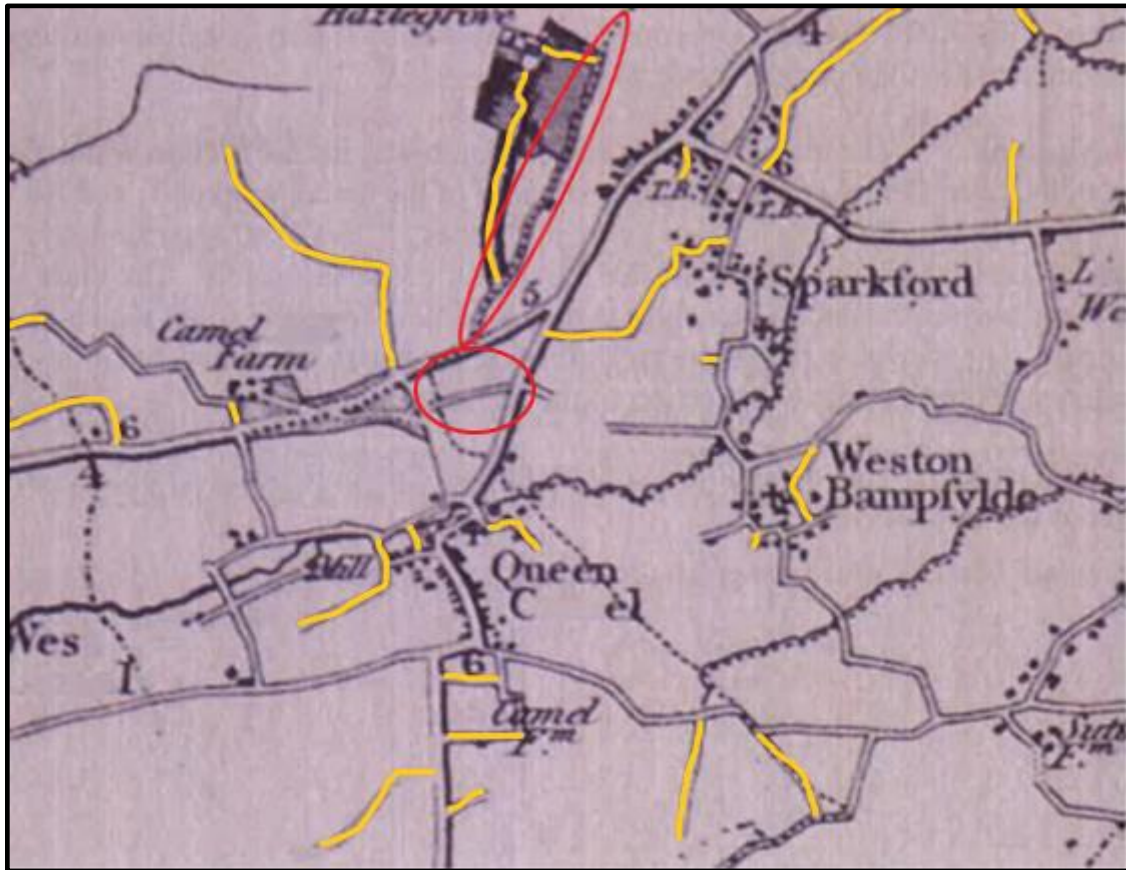
Source: South West Heritage Trust



Extract covering application route. Red letters added for reference.



Extract showing the map key



Extract with routes that are not recorded as modern public vehicular highways highlighted in yellow (although some do have lower level rights recorded over them). The two routes circled in red do not have public vehicular rights recorded but are the subject of modification applications, the southernmost being section F1 to G of application 851.